

LEGEND

ZONES

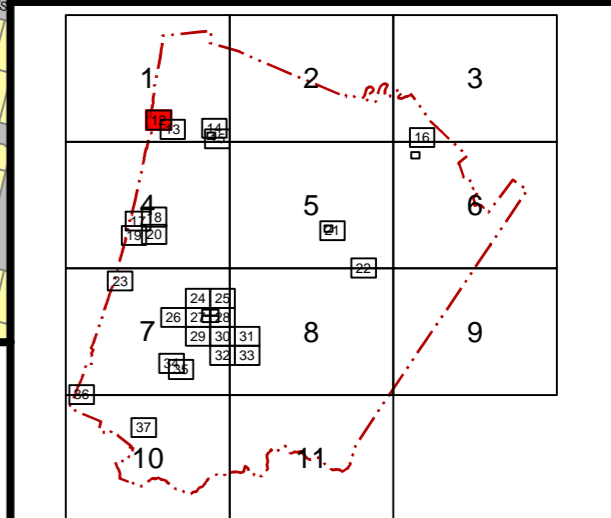
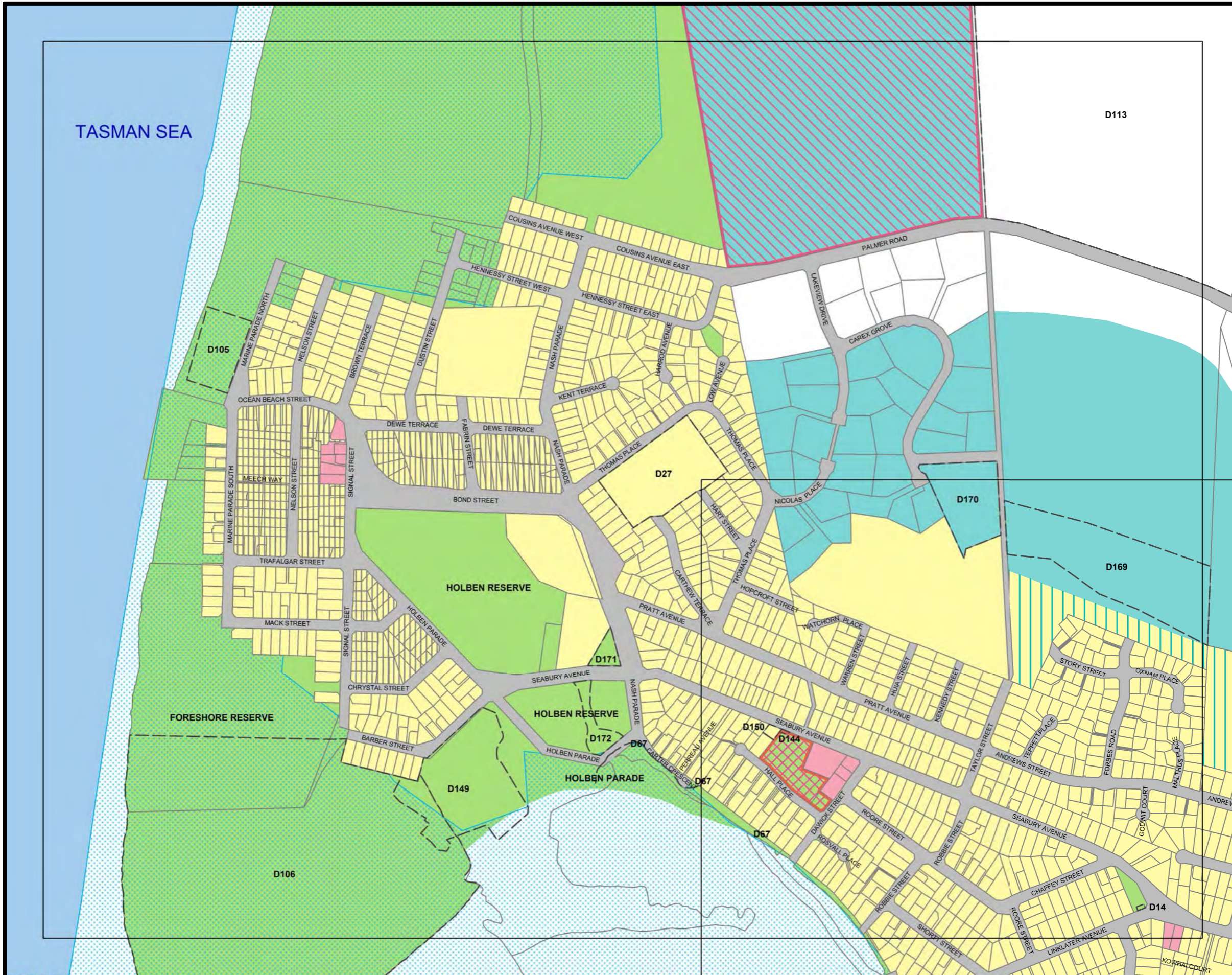
- Residential
- Commercial
- Industrial
- Open Space
- Rural
- Greenbelt Residential
- Greenbelt Residential Deferred
- Residential Deferred
- Commercial Deferred

OVERLAYS

- Greenbelt Residential Waitare Rise
- Greenbelt Residential Foxton Beach North
- Strathnaver Coastal Natural Character Area
- Strathnaver Coastal Hazard Area
- Muhunua West Forest Park
- Muhunua West Forest Park Coastal Natural Character and Hazard Area
- Low Density Area
- Medium Density Area
- Large Format Retail Area
- Town Centre Heritage/Character Area
- Foxton Tourism Area
- Pedestrian Area
- Coastal Natural Character and Hazard Area
- Flood Hazard Area (1:50,000 Rural Maps Only)
- Moutoa Floodway (1:50,000 Rural Maps Only)
- Versatile Land (LUC Class I & II Soil)

FEATURES

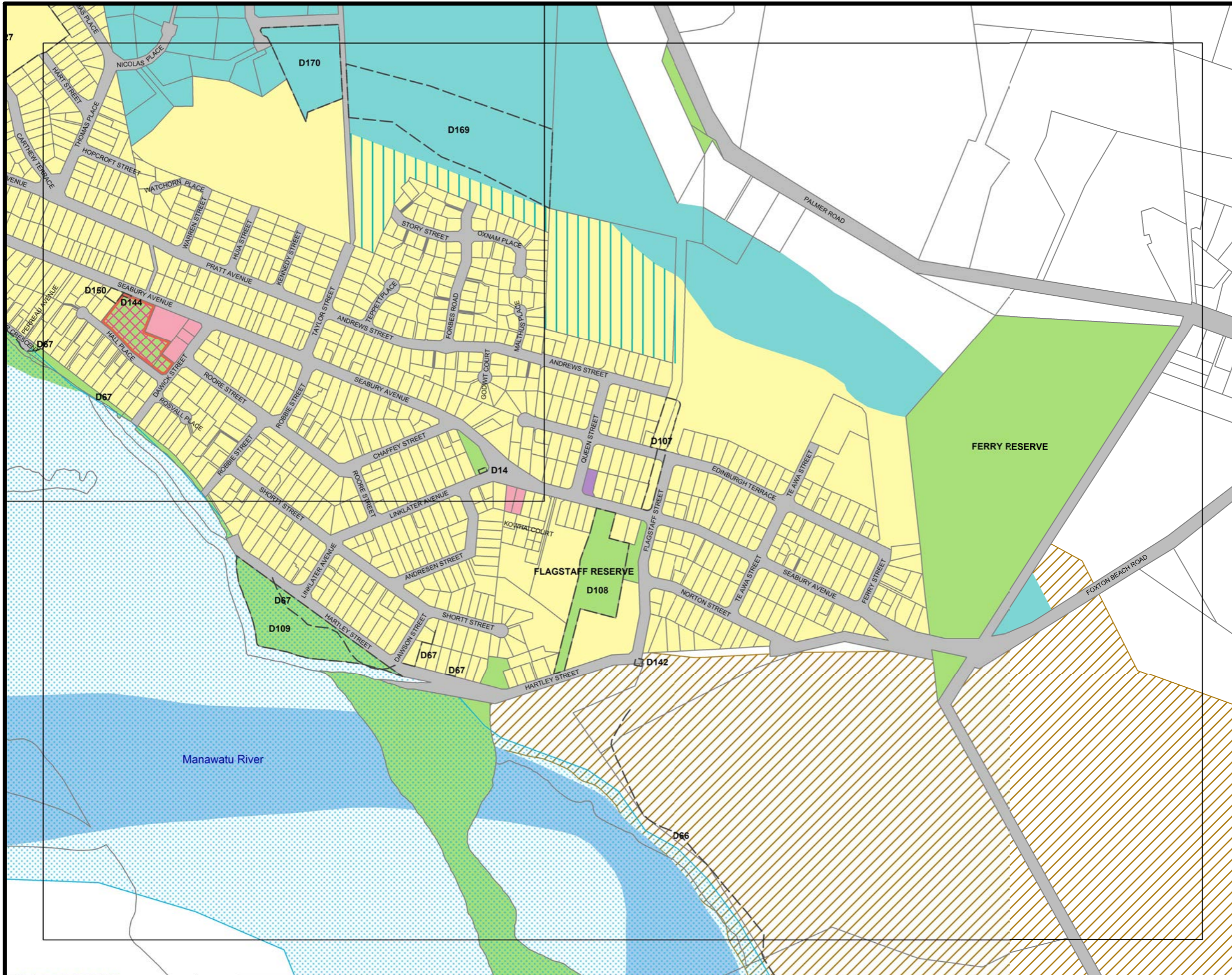
- Notable Tree
- Historic Heritage Building, Structure or Site
- Gas Transmission Pipeline
- National Grid Corridor (High Voltage Transmission Line)
- Designation
- Road



Scale 1 : 7,500

HOROWHENUA DISTRICT PLAN
FOXTON BEACH

Planning Map 12



LEGEND

ZONES

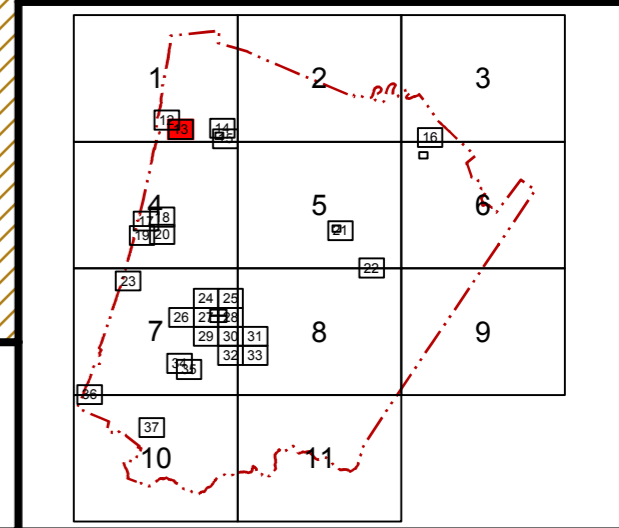
- Residential
- Commercial
- Industrial
- Open Space
- Rural
- Greenbelt Residential
- Greenbelt Residential Deferred
- Residential Deferred
- Commercial Deferred

OVERLAYS

- Greenbelt Residential Waitare Rise
- Greenbelt Residential Foxton Beach North
- Strathnaver Coastal Natural Character Area
- Strathnaver Coastal Hazard Area
- Muhunua West Forest Park
- Muhunua West Forest Park Coastal Natural Character and Hazard Area
- Low Density Area
- Medium Density Area
- Large Format Retail Area
- Town Centre Heritage/Character Area
- Foxton Tourism Area
- Pedestrian Area
- Coastal Natural Character and Hazard Area
- Flood Hazard Area (1:50,000 Rural Maps Only)
- Moutoa Floodway (1:50,000 Rural Maps Only)
- Versatile Land (LUC Class I & II Soil)

FEATURES

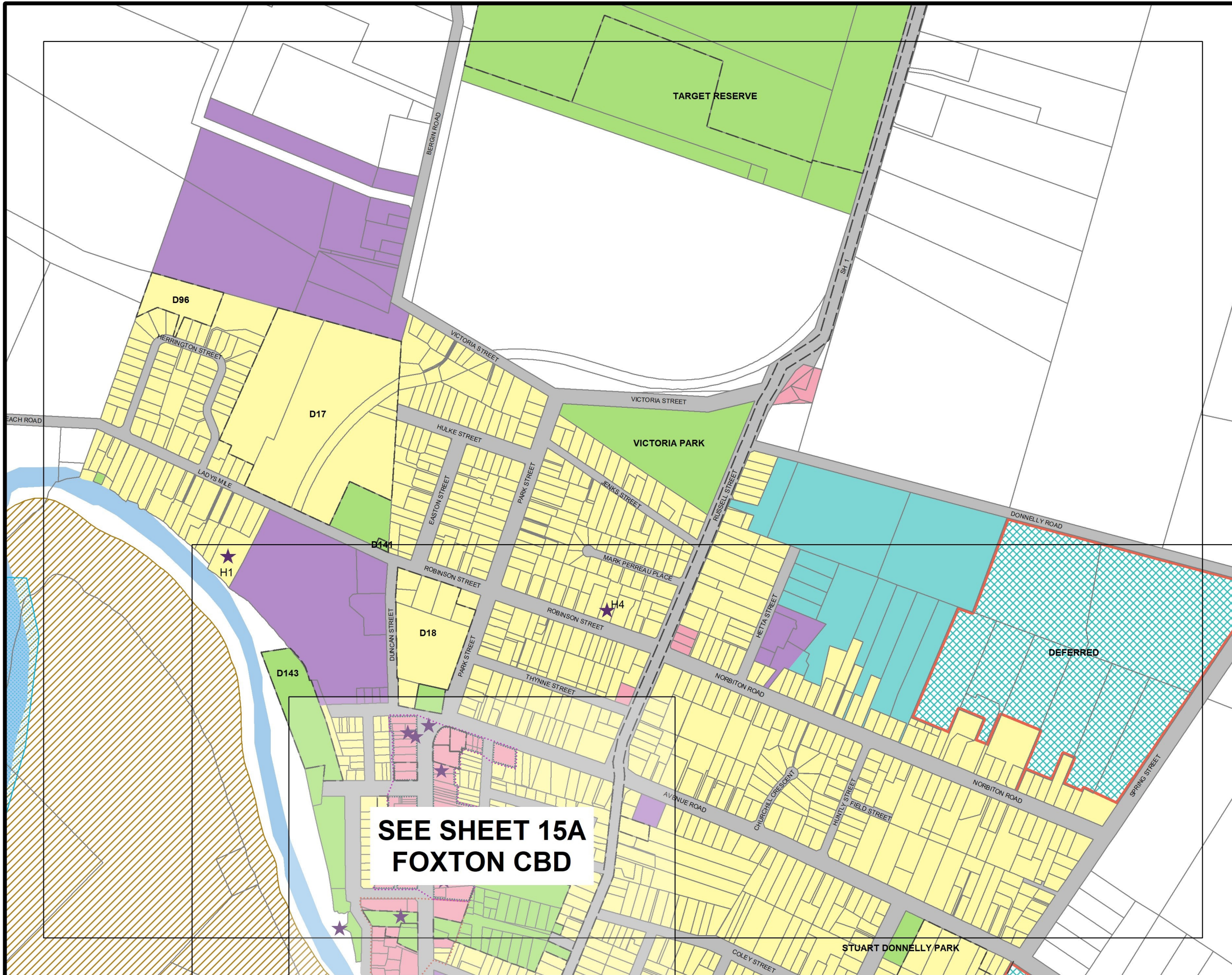
- Notable Tree
- Historic Heritage Building, Structure or Site
- Gas Transmission Pipeline
- National Grid Corridor (High Voltage Transmission Line)
- Designation
- Road



Scale 1 : 7,500

HOROWHENUA DISTRICT PLAN
FOXTON BEACH

Planning Map 13



LEGEND

ZONES

- Residential
- Commercial
- Industrial
- Open Space
- Rural
- Greenbelt Residential
- Greenbelt Residential Deferred
- Residential Deferred
- Commercial Deferred

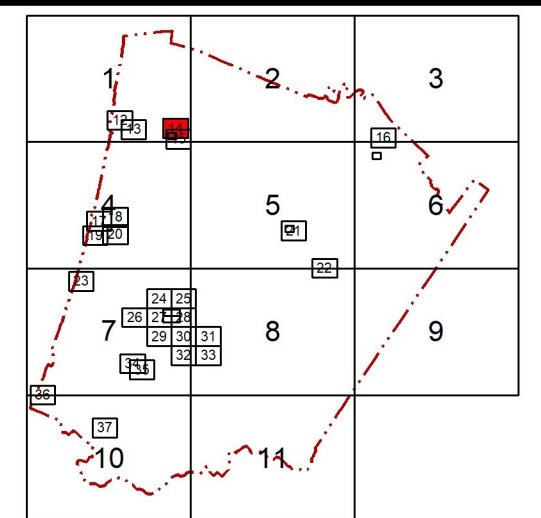
OVERLAYS

- Greenbelt Residential Waitarere Rise
- Greenbelt Residential Foxton Beach North
- Strathnaver Coastal Natural Character Area
- Strathnaver Coastal Hazard Area
- Muhunua West Forest Park
- Muhunua West Forest Park Coastal Natural Character and Hazard Area
- Low Density Area
- Medium Density Area
- Large Format Retail Area
- Town Centre Heritage/Character Area
- Foxton Tourism Area
- Pedestrian Area
- Coastal Natural Character and Hazard Area
- Flood Hazard Area (1:50,000 Rural Maps Only)
- Moutoa Floodway (1:50,000 Rural Maps Only)
- Versatile Land (LUC Class I & II Soil)

FEATURES

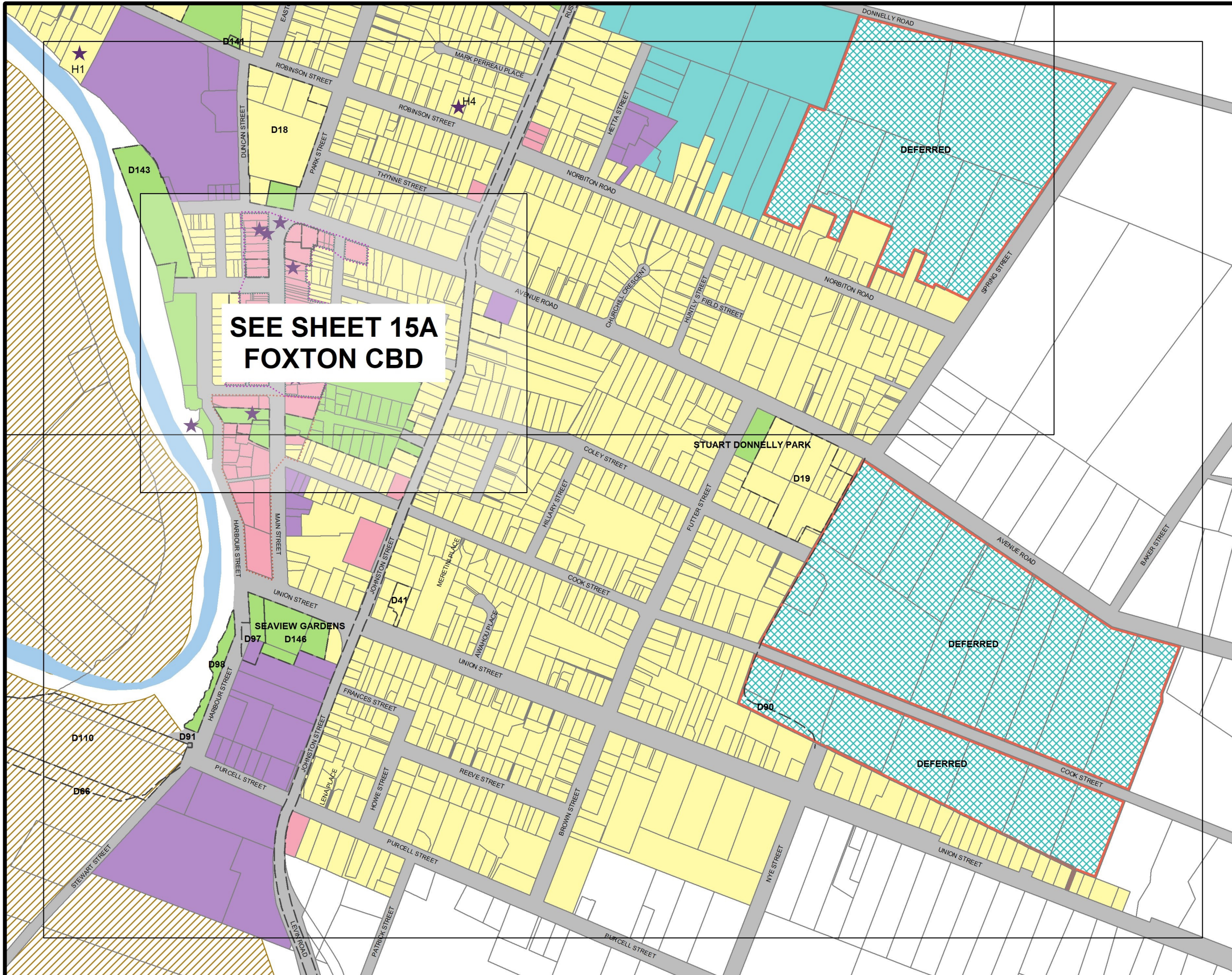
- Notable Tree
- Historic Heritage Building, Structure or Site
- Gas Transmission Pipeline
- National Grid Corridor (High Voltage Transmission Line)
- Designation
- Road

**SEE SHEET 15A
FOXTON CBD**



HOROWHENUA DISTRICT PLAN
FOXTON

Planning Map 14



**SEE SHEET 15A
FOXTON CBD**

LEGEND

ZONES

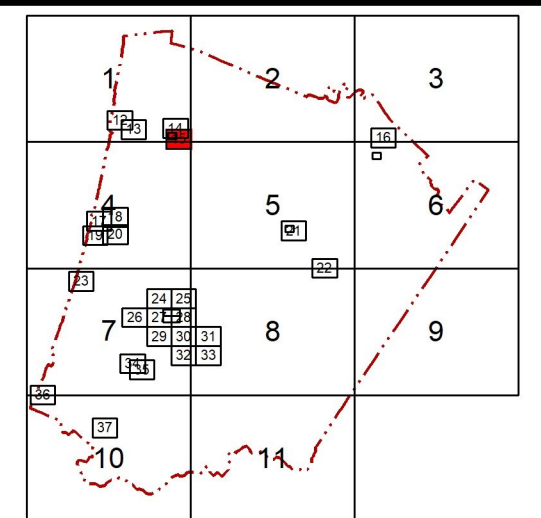
- | | | | |
|--|--------------------------------|--|----------------------|
| | Residential | | Residential Deferred |
| | Commercial | | Commercial Deferred |
| | Industrial | | |
| | Open Space | | |
| | Rural | | |
| | Greenbelt Residential | | |
| | Greenbelt Residential Deferred | | |

OVERLAYS

- Greenbelt Residential Waitare Rise
- Greenbelt Residential Foxton Beach North
- Strathnaver Coastal Natural Character Area
- Strathnaver Coastal Hazard Area
- Muhunua West Forest Park
- Muhunua West Forest Park Coastal Natural Character and Hazard Area
- Low Density Area
- Medium Density Area
- Large Format Retail Area
- Town Centre Heritage/Character Area
- Foxton Tourism Area
- Pedestrian Area
- Coastal Natural Character and Hazard Area
- Flood Hazard Area (1:50,000 Rural Maps Only)
- Moutoa Floodway (1:50,000 Rural Maps Only)
- Versatile Land (LUC Class I & II Soil)

FEATURES

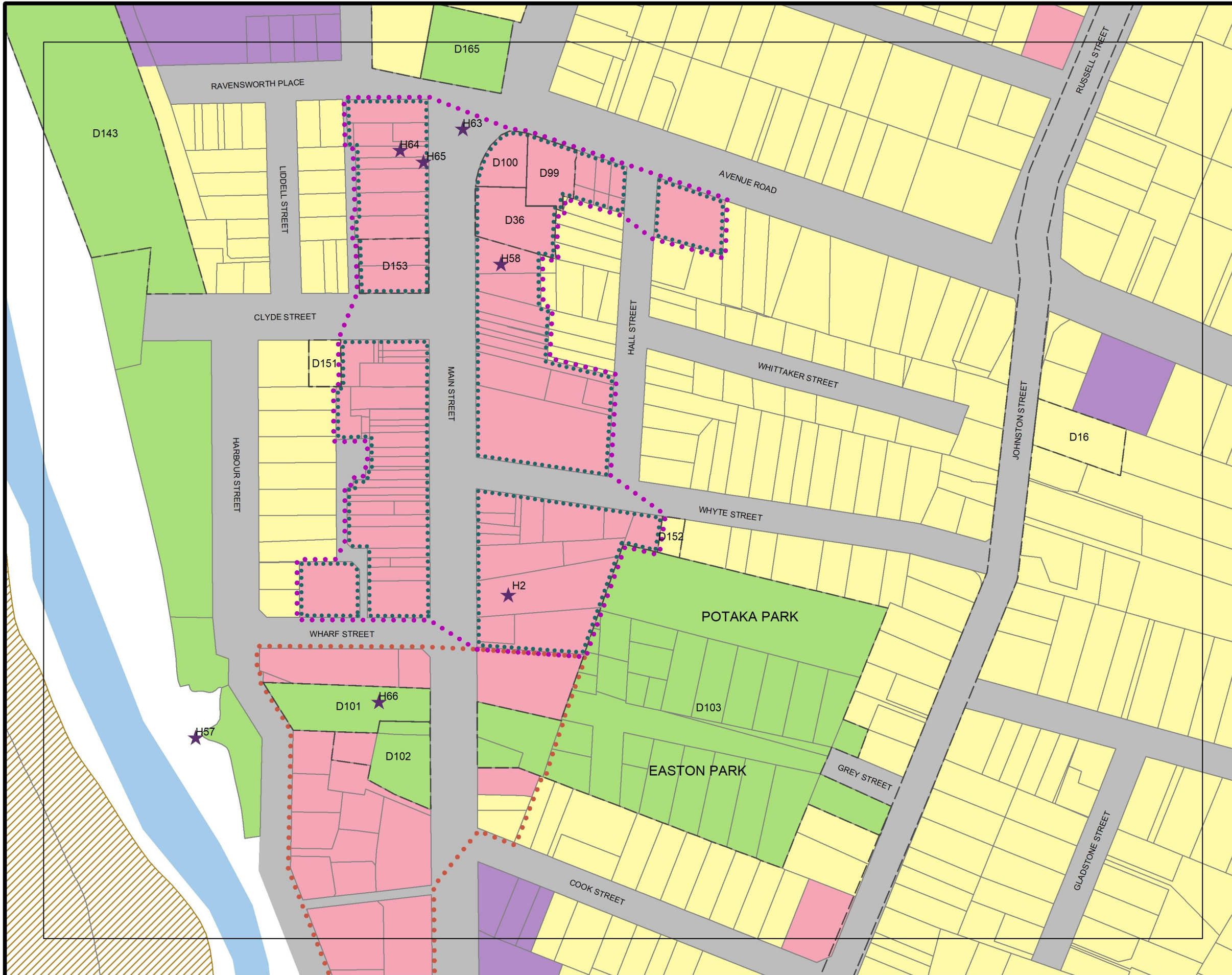
- Notable Tree
- Historic Heritage Building, Structure or Site
- Gas Transmission Pipeline
- National Grid Corridor (High Voltage Transmission Line)
- Designation
- Road



Scale 1 : 7,500

HOROWHENUA DISTRICT PLAN
FOXTON

Planning Map 15



LEGEND

ZONES

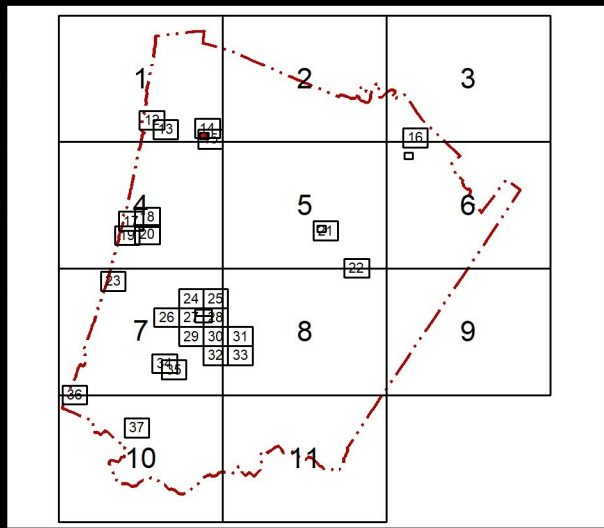
- Residential
- Commercial
- Industrial
- Open Space
- Rural
- Greenbelt Residential
- Greenbelt Residential Deferred
- Residential Deferred
- Commercial Deferred

OVERLAYS

- Greenbelt Residential Waitare Rise
- Greenbelt Residential Foxton Beach North
- Strathnaver Coastal Natural Character Area
- Strathnaver Coastal Hazard Area
- Muhunua West Forest Park
- Muhunua West Forest Park Coastal Natural Character and Hazard Area
- Low Density Area
- Medium Density Area
- Large Format Retail Area
- Town Centre Heritage/Character Area
- Foxton Tourism Area
- Pedestrian Area
- Coastal Natural Character and Hazard Area
- Flood Hazard Area (1:50,000 Rural Maps Only)
- Moutoa Floodway (1:50,000 Rural Maps Only)
- Versatile Land (LUC Class I & II Soil)

FEATURES

- Notable Tree
- Historic Heritage Building, Structure or Site
- Gas Transmission Pipeline
- National Grid Corridor (High Voltage Transmission Line)
- Designation
- Road



Scale 1 : 2,500

HOROWHENUA DISTRICT PLAN
FOXTON CBD

Planning Map 15A