
 Otaki to North Levin Corridor  
Shown for information purposes only, current as of October 2020. Location subject to change.


 Commercial Zone

 Education Overlay

 Arapaepae Rd Special Treatment Overlay


 Medium Density Residential Overlay

 Residential Zone

 Low Density Residential Overlay

 Greenbelt Residential Zone

 Open Space Zone

 Culturally Significant Species -  
assessment required under 15A.8.2.2(a)(xii)

## Primary Features

 Arterial road connections


 Collector road connections

 Strategic Cycleways

 Central Open Space

 Maunu Wahine

## Secondary Features

 Local roads and laneways

 Secondary Reserves

