

LEGEND ZONES

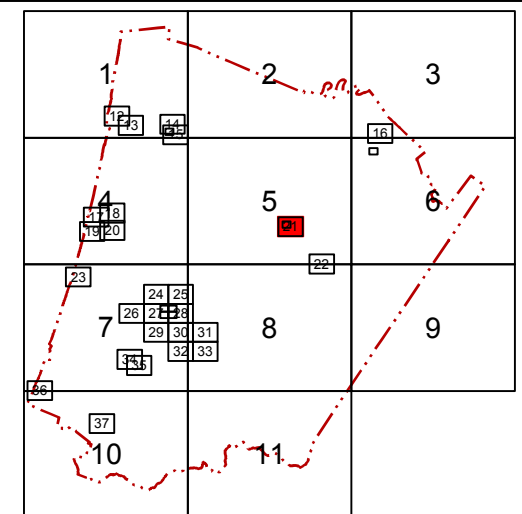
- Commercial Zone
- Industrial Zone
- Residential Zone
- Rural Zone
- Greenbelt Residential Zone
- Open Space Zone
- Residential Deferred Zone
- Greenbelt Residential Deferred Zone

OVERLAYS

- Greenbelt Residential Waitare Rise
- Greenbelt Residential Foxton Beach North
- Strathnaver Coastal Natural Character Area
- Strathnaver Coastal Hazard Area
- Muhunua West Forest Park
- Muhunua West Forest Park Coastal Natural Character and Hazard Area
- Low Density Area
- Medium Density Area
- Large Format Retail Area
- Town Centre Heritage/Character Area
- Foxton Tourism Area
- Pedestrian Area
- Coastal Natural Character and Hazard Area
- Flood Hazard Area (1:50,000 Rural Maps Only)
- Moutoa Floodway (1:50,000 Rural Maps Only)
- Versatile Land (LUC Class I & II Soil)

FEATURES

- Notable Tree
- Historic Heritage Building, Structure or Site
- Gas Transmission Pipeline
- National Grid Corridor (High Voltage Transmission Line)
- Designation
- Road



**SEE SHEET 21A
SHANNON CBD**

HOROWHENUA DISTRICT PLAN

SHANNON

Planning Map 21



LEGEND
ZONES

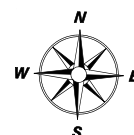
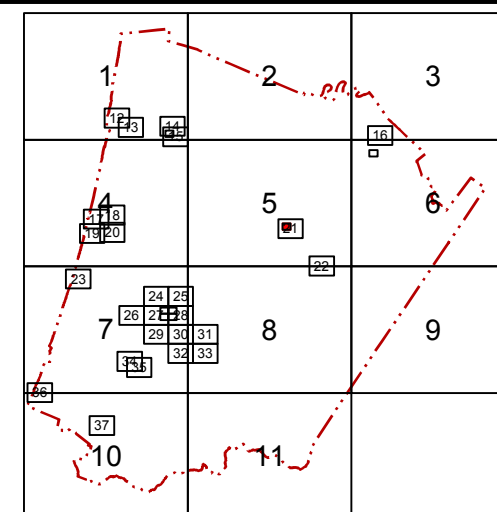
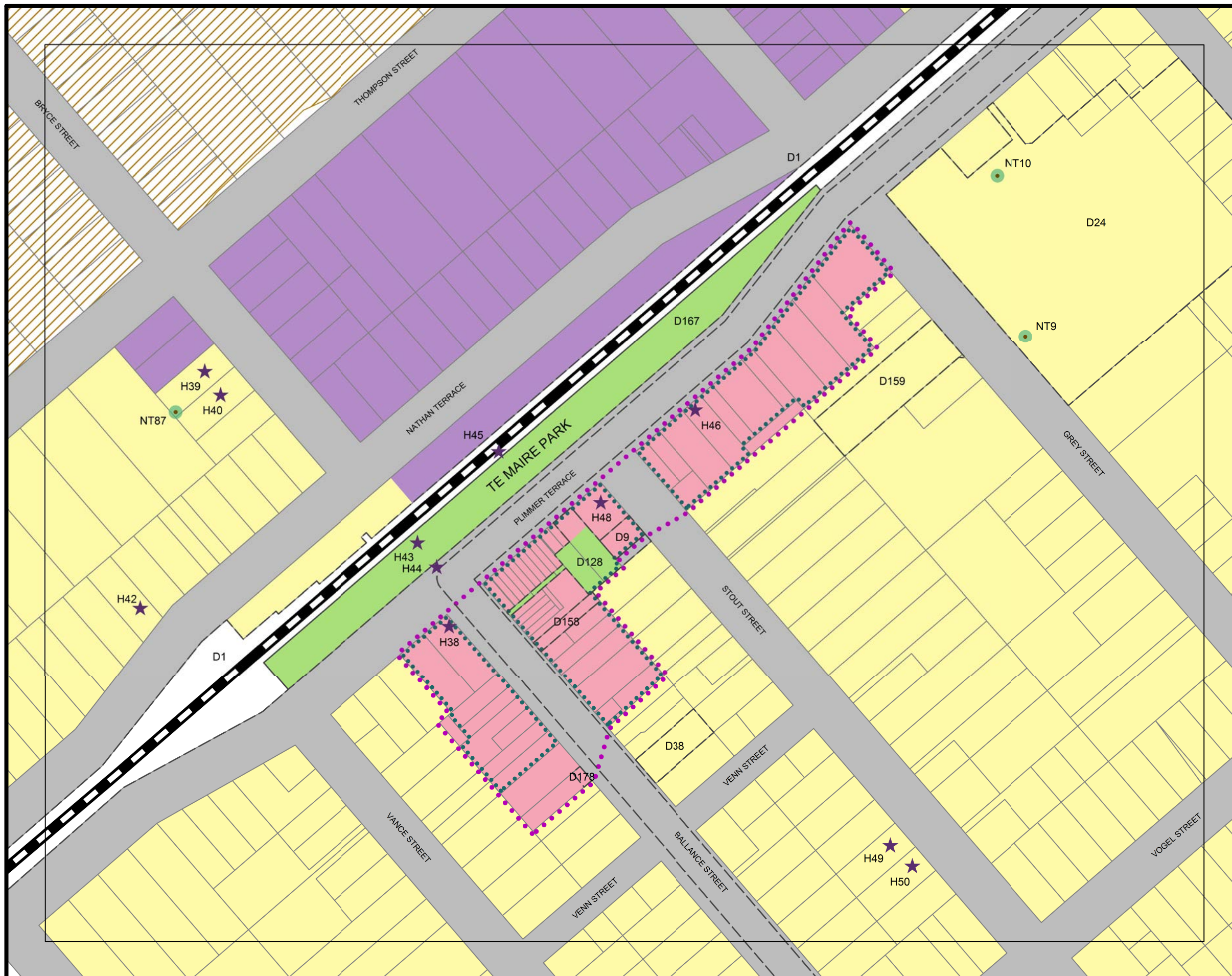
- Commercial Zone
- Industrial Zone
- Residential Zone
- Rural Zone
- Greenbelt Residential Zone
- Open Space Zone
- Residential Deferred Zone
- Greenbelt Residential Deferred Zone

OVERLAYS

- Greenbelt Residential Waitarere Rise
- Greenbelt Residential Foxton Beach North
- Strathnaver Coastal Natural Character Area
- Strathnaver Coastal Hazard Area
- Muhunua West Forest Park
- Muhunua West Forest Park Coastal Natural Character and Hazard Area
- Low Density Area
- Medium Density Area
- Large Format Retail Area
- Town Centre Heritage/Character Area
- Foxton Tourism Area
- Pedestrian Area
- Coastal Natural Character and Hazard Area
- Flood Hazard Area (1:50,000 Rural Maps Only)
- Moutoa Floodway (1:50,000 Rural Maps Only)
- Versatile Land (LUC Class I & II Soil)

FEATURES

- Notable Tree
- Historic Heritage Building, Structure or Site
- Gas Transmission Pipeline
- National Grid Corridor (High Voltage Transmission Line)
- Designation
- Road



Scale 1 : 2,500

HOROWHENUA DISTRICT PLAN
SHANNON CBD

Planning Map 21A

LEGEND
ZONES

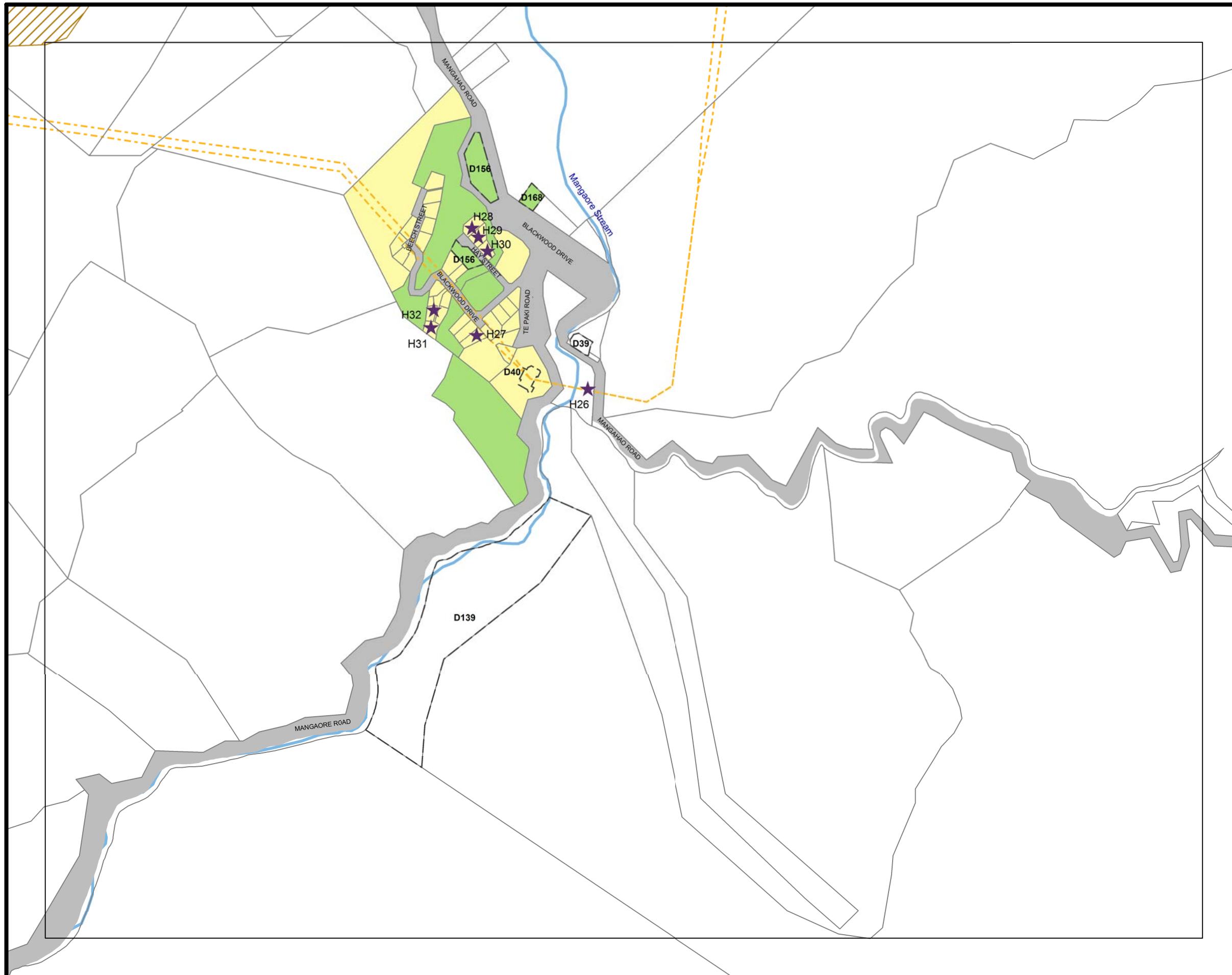
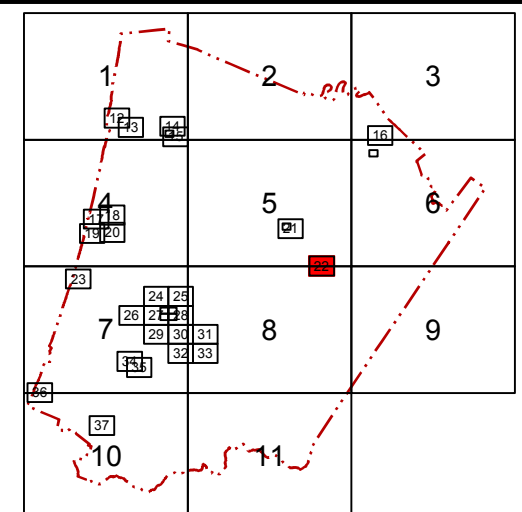
- Commercial Zone
- Industrial Zone
- Residential Zone
- Rural Zone
- Greenbelt Residential Zone
- Open Space Zone
- Residential Deferred Zone
- Greenbelt Residential Deferred Zone

OVERLAYS

- Greenbelt Residential Waitarere Rise
- Greenbelt Residential Foxton Beach North
- Strathnaver Coastal Natural Character Area
- Strathnaver Coastal Hazard Area
- Muhunua West Forest Park
- Muhunua West Forest Park Coastal Natural Character and Hazard Area
- Low Density Area
- Medium Density Area
- Large Format Retail Area
- Town Centre Heritage/Character Area
- Foxton Tourism Area
- Pedestrian Area
- Coastal Natural Character and Hazard Area
- Flood Hazard Area (1:50,000 Rural Maps Only)
- Moutoa Floodway (1:50,000 Rural Maps Only)
- Versatile Land (LUC Class I & II Soil)

FEATURES

- Notable Tree
- Historic Heritage Building, Structure or Site
- Gas Transmission Pipeline
- National Grid Corridor (High Voltage Transmission Line)
- Designation
- Road



Scale 1 : 7,500

HOROWHENUA DISTRICT PLAN

MANGAORE

Planning Map 22

LEGEND

ZONES

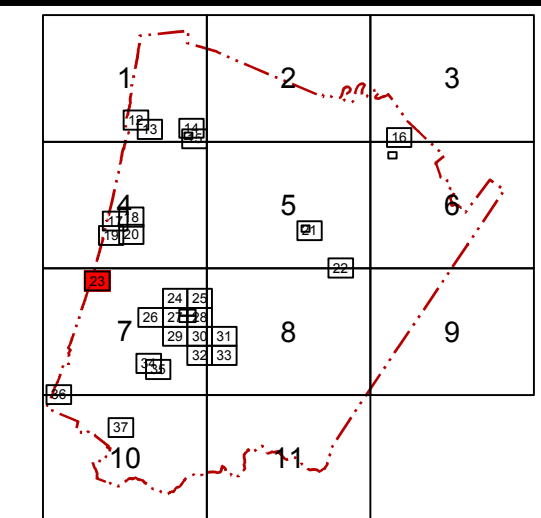
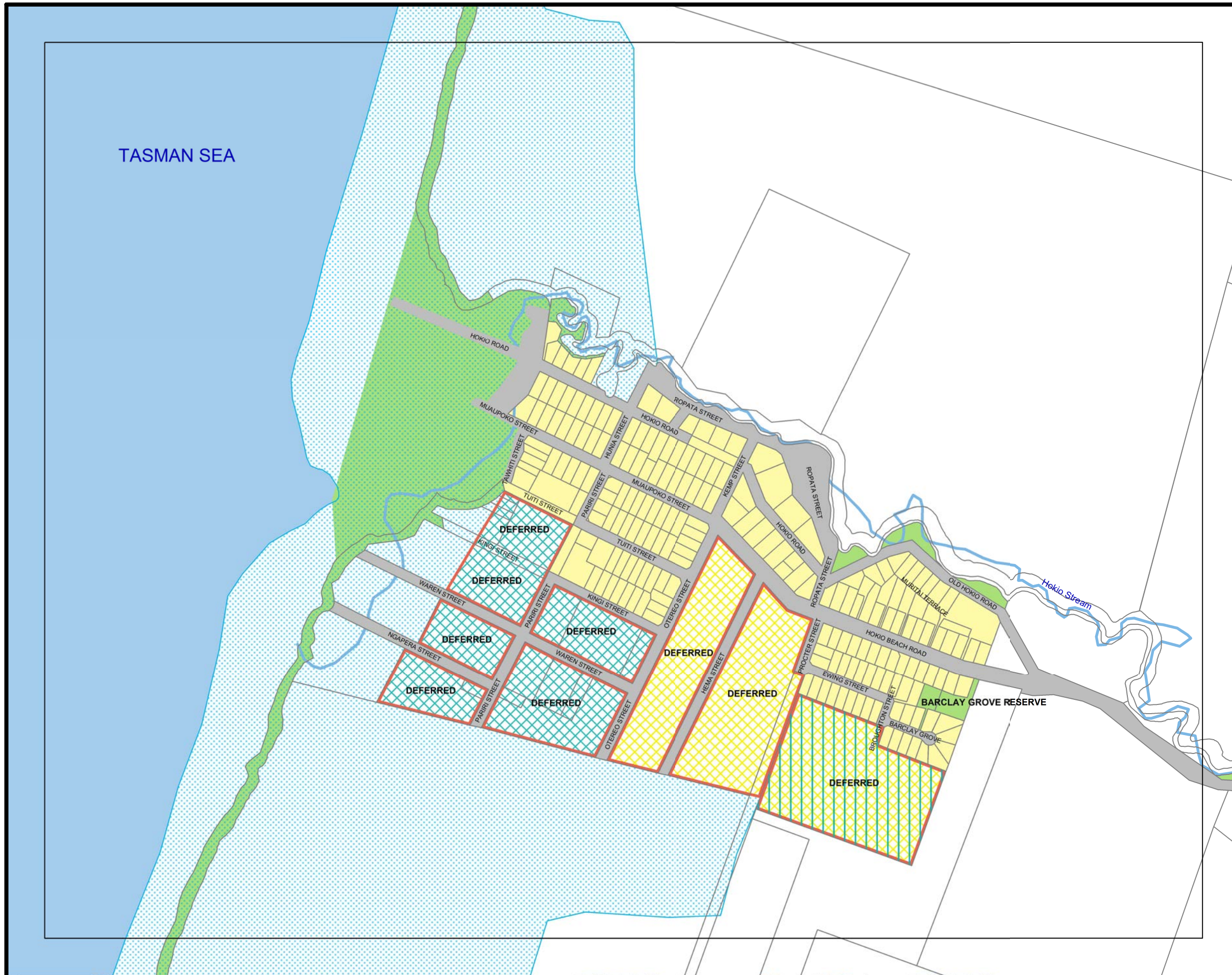
- Commercial Zone
- Industrial Zone
- Residential Zone
- Rural Zone
- Greenbelt Residential Zone
- Open Space Zone
- Residential Deferred Zone
- Greenbelt Residential Deferred Zone

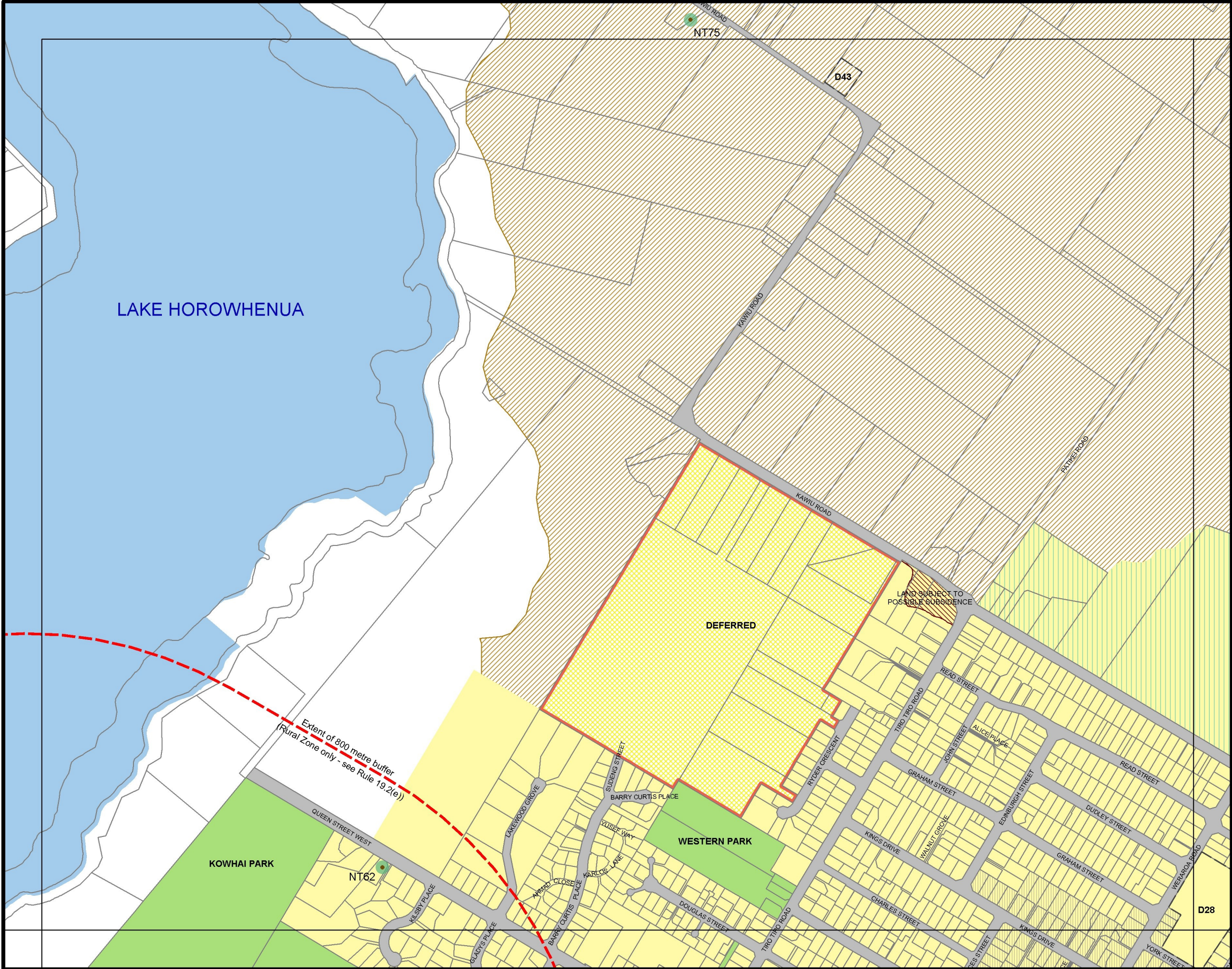
OVERLAYS

- Greenbelt Residential Waitarere Rise
- Greenbelt Residential Foxton Beach North
- Strathnaver Coastal Natural Character Area
- Strathnaver Coastal Hazard Area
- Muhunua West Forest Park
- Muhunua West Forest Park Coastal Natural Character and Hazard Area
- Low Density Area
- Medium Density Area
- Large Format Retail Area
- Town Centre Heritage/Character Area
- Foxton Tourism Area
- Pedestrian Area
- Coastal Natural Character and Hazard Area
- Flood Hazard Area (1:50,000 Rural Maps Only)
- Moutoa Floodway (1:50,000 Rural Maps Only)
- Versatile Land (LUC Class I & II Soil)

FEATURES

- Notable Tree
- Historic Heritage Building, Structure or Site
- Gas Transmission Pipeline
- National Grid Corridor (High Voltage Transmission Line)
- Designation
- Road





LEGEND

ZONES

- | | |
|--------------------------------|----------------------|
| Residential | Residential Deferred |
| Commercial | Commercial Deferred |
| Industrial | |
| Open Space | |
| Rural | |
| Greenbelt Residential | |
| Greenbelt Residential Deferred | |

OVERLAYS

- | | |
|--|--|
| | Greenbelt Residential Waitare Rise |
| | Greenbelt Residential Foxton Beach North |
| | Strathnaver Coastal Natural Character Area |
| | Strathnaver Coastal Hazard Area |
| | Muhunua West Forest Park |
| | Muhunua West Forest Park Coastal Natural Character and Hazard Area |
| | Low Density Area |
| | Medium Density Area |
| | Large Format Retail Area |
| | Town Centre Heritage/Character Area |
| | Foxton Tourism Area |
| | Pedestrian Area |
| | Coastal Natural Character and Hazard Area |
| | Flood Hazard Area (1:50,000 Rural Maps Only) |
| | Moutoa Floodway (1:50,000 Rural Maps Only) |
| | Versatile Land (LUC Class I & II Soil) |

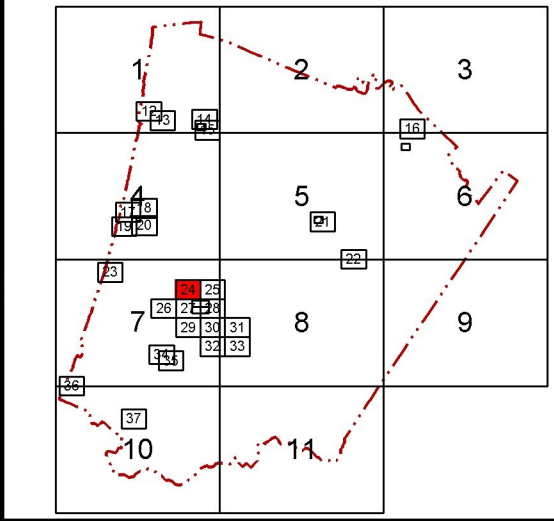
FEATURES

- | | |
|--|---|
| | Notable Tree |
| | Historic Heritage Building, Structure or Site |
| | Gas Transmission Pipeline |
| | National Grid Corridor (High Voltage Transmission Line) |
| | Designation |
| | Road |

Scale 1 : 7,500










HOROWHENUA DISTRICT PLAN
LEVIN

Planning Map 24



















LEGEND







ZONES

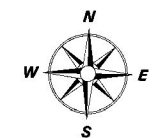
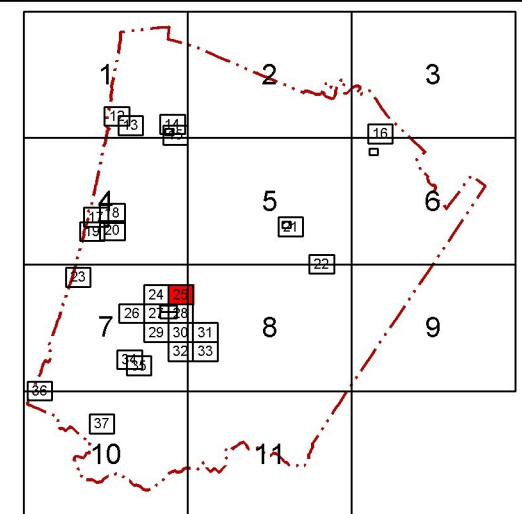
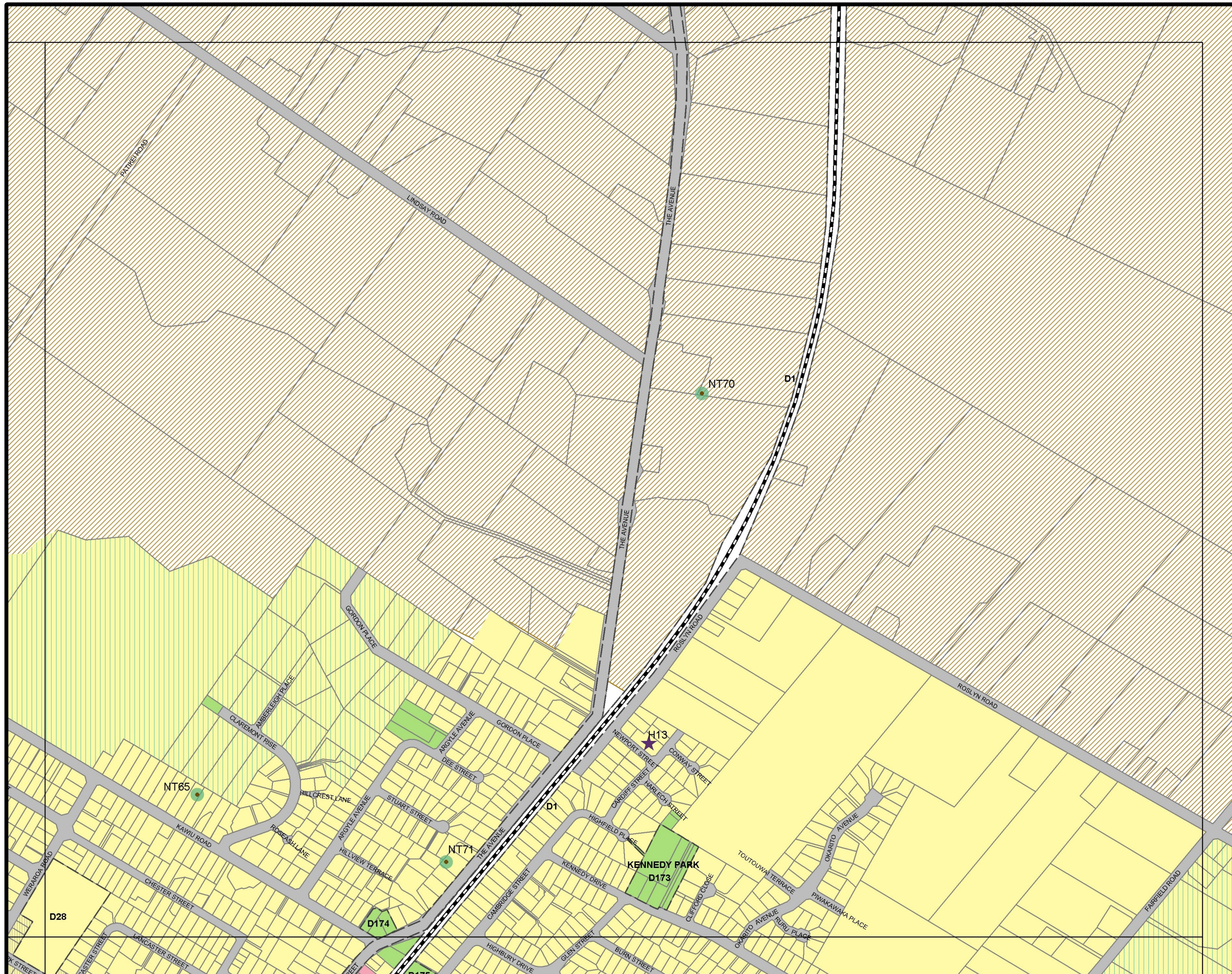
| | | | |
|---|--------------------------------|---|----------------------|
|  | Residential |  | Residential Deferred |
|  | Commercial |  | Commercial Deferred |
|  | Industrial | | |
|  | Open Space | | |
|  | Rural | | |
|  | Greenbelt Residential | | |
|  | Greenbelt Residential Deferred | | |

OVERLAYS

| | |
|---|--|
|  | Greenbelt Residential Waitare Rise |
|  | Greenbelt Residential Foxton Beach North |
|  | Strathnaver Coastal Natural Character Area |
|  | Strathnaver Coastal Hazard Area |
|  | Muhunua West Forest Park |
|  | Muhunua West Forest Park Coastal Natural Character and Hazard Area |
|  | Low Density Area |
|  | Medium Density Area |
|  | Large Format Retail Area |
|  | Town Centre Heritage/Character Area |
|  | Foxton Tourism Area |
|  | Pedestrian Area |
|  | Coastal Natural Character and Hazard Area |
|  | Flood Hazard Area (1:50,000 Rural Maps Only) |
|  | Moutoa Floodway (1:50,000 Rural Maps Only) |
|  | Versatile Land (LUC Class I & II Soil) |

FEATURES

| | |
|---|---|
|  | Notable Tree |
|  | Historic Heritage Building, Structure or Site |
|  | Gas Transmission Pipeline |
|  | National Grid Corridor (High Voltage Transmission Line) |
|  | Designation |
|  | Road |



Scale 1 : 7,500

HOROWHENUA DISTRICT PLAN

LEVIN

Planning Map 25