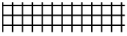

 Otaki to North Levin Corridor
Shown for information purposes only, current as of October 2020. Location subject to change.

 Commercial

 Education Overlay

 Arapaepae Rd Special Treatment Overlay

 Medium Density Residential


 Residential

 Low Density Residential

 Greenbelt Residential

 Open Space


Primary Features

 Arterial road connections

 Collector road connections

 Strategic Cycleways

Secondary Features

 Local roads and laneways

 Secondary Reserves

