



Navigation

- Finger-touch to drag the map.
- Finger-pinch to expand or contract the map extent.

- Use **Zoom in**  or **Zoom out** .

Navigation Tips

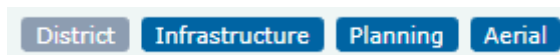
- To restore the default map view, use **Fit all** 
- To show your location on the map, use **Where am I?** 
- If no selectable features are available, a double finger-tap re-centres the map.

Map Themes

MapIt Mobile is set up with four pre-configured map themes:

- **District** – Council, community and private facilities and services, what to see and where to go within the district.
- **Infrastructure** – Council water supply, waste water and storm water networks.
- **Planning** – District Plan mapping.
- **Aerial** – Aerial photography.

Swap between the pre-configured map themes using the map buttons:



NOTE To avoid clutter, some features are automatically switched on / off as the user zooms in / out.

Retrieving Feature Information

- Single finger-tap on a feature of interest.