

- Existing Roads
- Urban Collector Road
- Urban Local Road
- Greenbelt Collector Road
- Greenbelt Local Road
- Reserve
- Open Space
- Suburban Commercial
- Indicative Landscape Feature
- Indicative Landscape / Pedestrian Connection
- Existing Trees Retained
- Heritage Tree
- Intersection Modification
- Structure Plan Area Boundary
- Structure Plan to be read in conjunction with District Plan Maps

# Horowhenua District Plan

# Structure Plan 01

Foxton Beach - Palmer Road, Edinburgh Terrace and Taylor Street

Scale: 1:7500 @ A3



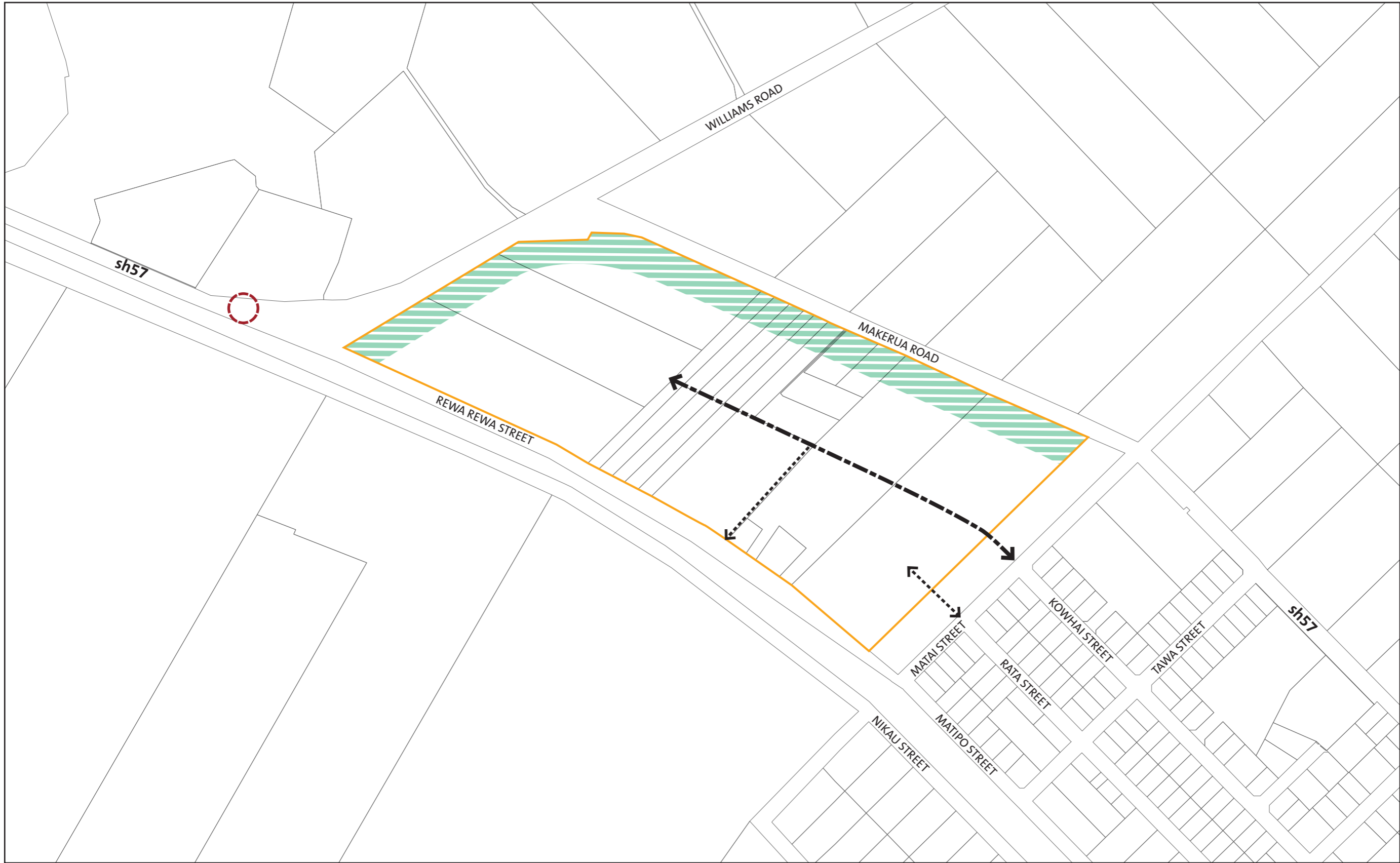
- Existing Roads
  - Urban Collector Road
  - Urban Local Road
  - Greenbelt Collector Road
  - Greenbelt Local Road
  - Reserve
  - Open Space
  - Suburban Commercial
  - Indicative Landscape Feature
  - Indicative Landscape / Pedestrian Connection
  - Existing Trees Retained
  - Heritage Tree
  - Intersection Modification
  - Structure Plan Area Boundary
- Structure Plan to be read in conjunction with District Plan Maps

# Horowhenua District Plan

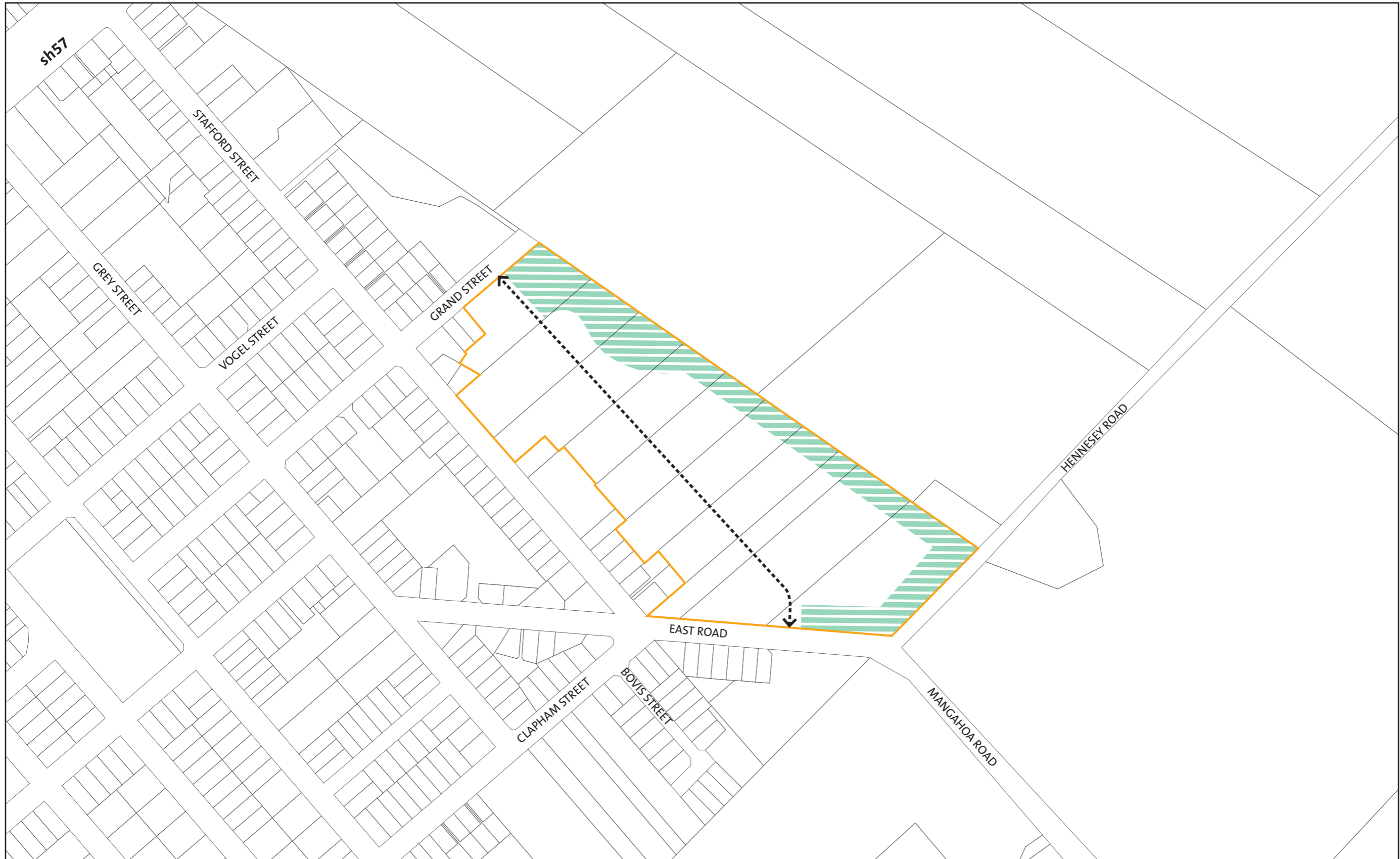
# Structure Plan 02















Foxton - Donnelly Road, Hetta Street and Norbiton Road

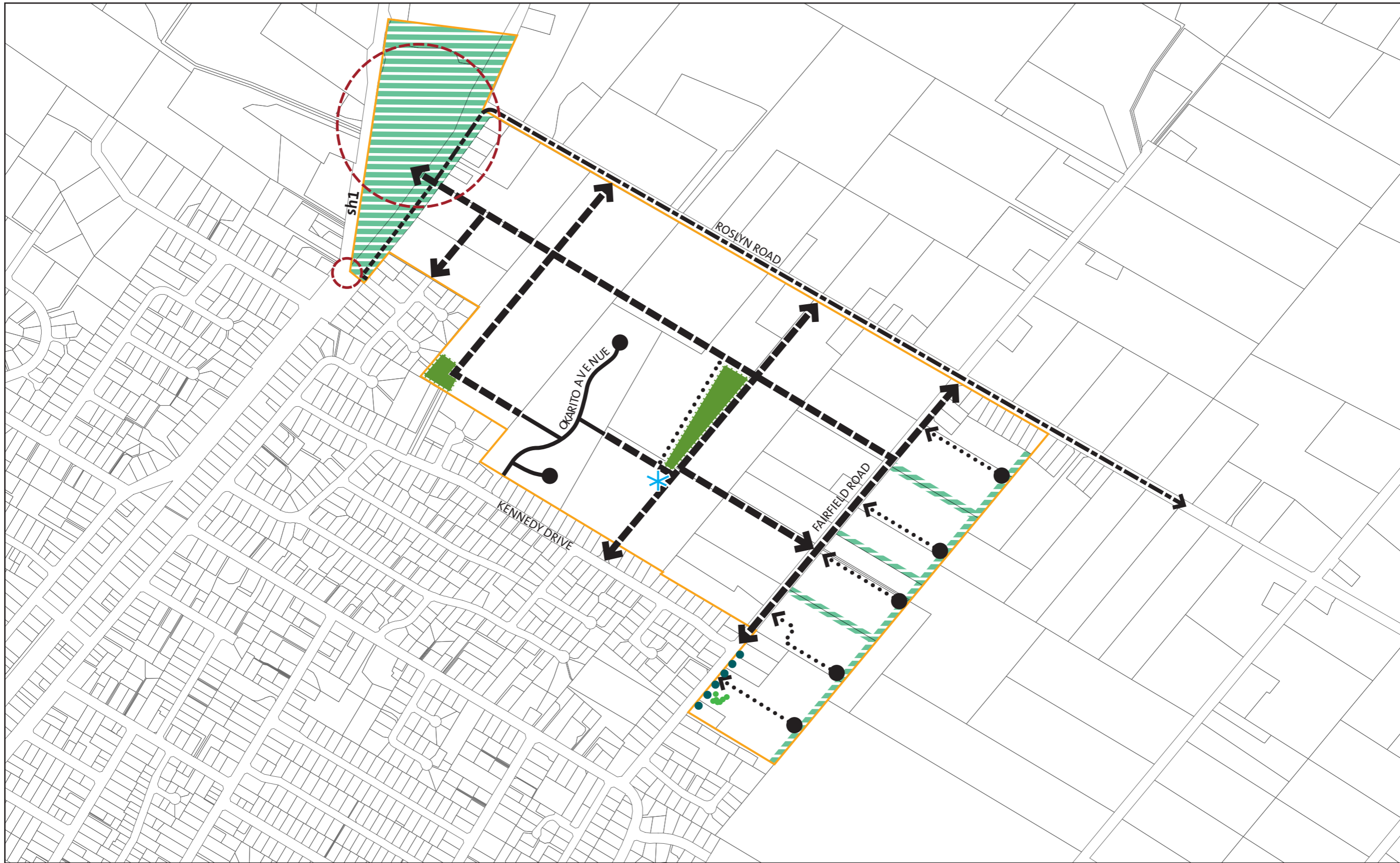
Scale: 1:5000 @ A3



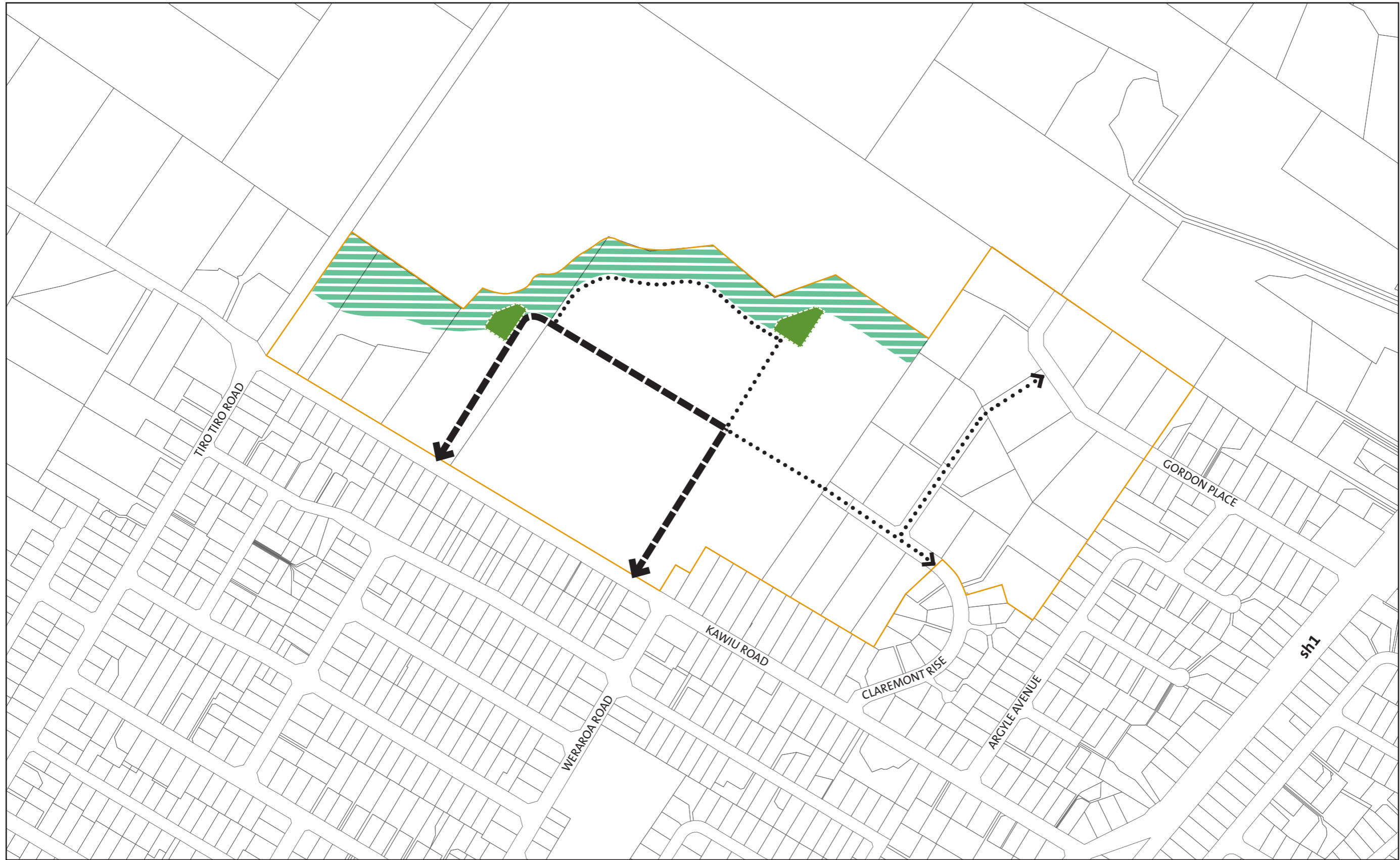
- Existing Roads
  - Urban Collector Road
  - Urban Local Road
  - Greenbelt Collector Road
  - Greenbelt Local Road
  - Reserve
  - Open Space
  - Suburban Commercial
  - Indicative Landscape Feature
  - Indicative Landscape / Pedestrian Connection
  - Existing Trees Retained
  - Heritage Tree
  - Intersection Modification
  - Structure Plan Area Boundary
- Structure Plan to be read in conjunction with District Plan Maps



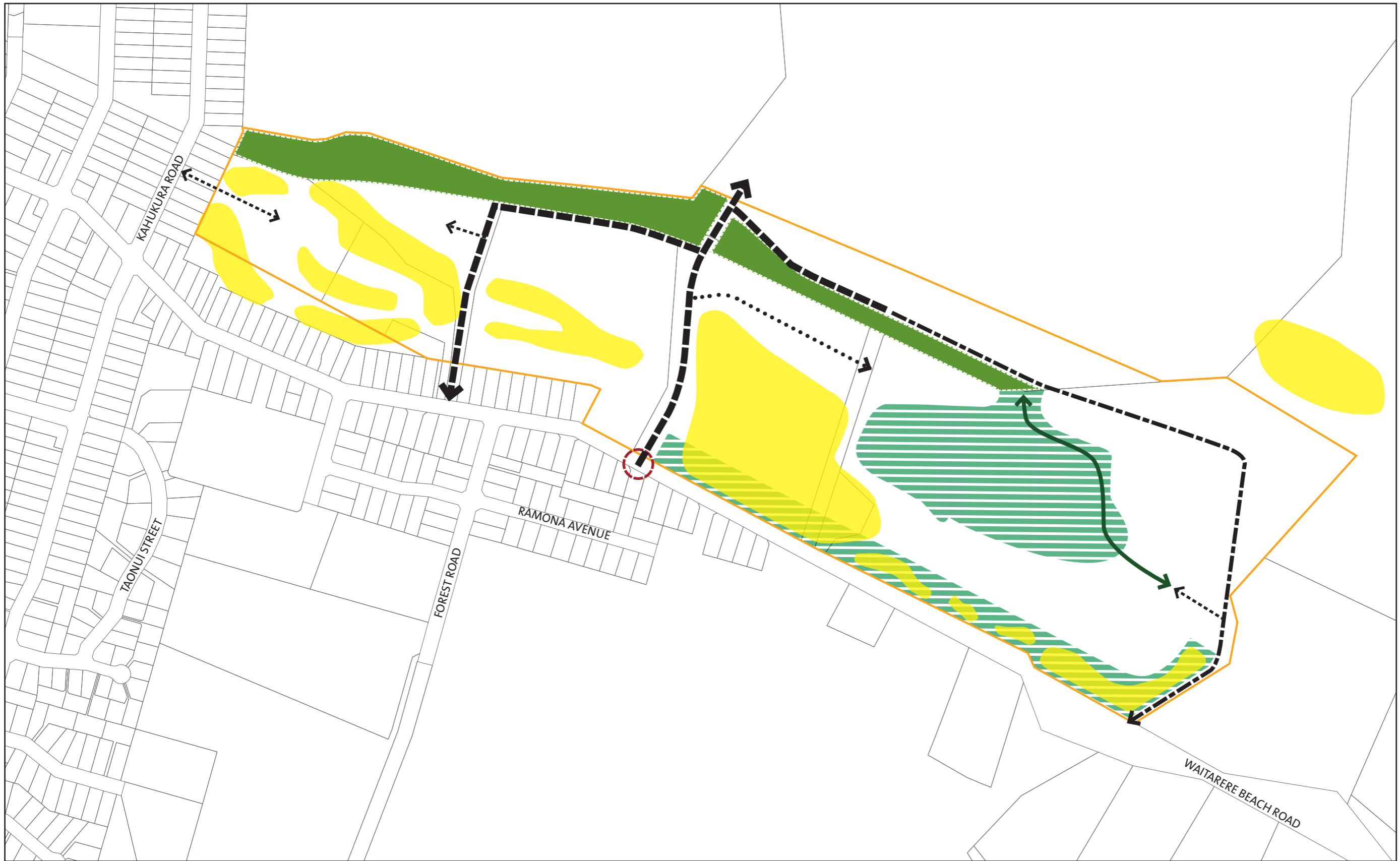
-  Existing Roads
  -  Urban Collector Road
  -  Urban Local Road
  -  Greenbelt Collector Road
  -  Greenbelt Local Road
  -  Reserve
  -  Open Space
  -  Suburban Commercial
  -  Indicative Landscape Feature
  -  Indicative Landscape / Pedestrian Connection
  -  Existing Trees Retained
  -  Heritage Tree
  -  Intersection Modification
  -  Structure Plan Area Boundary
- Structure Plan to be read in conjunction with District Plan Maps



- Existing Roads
- Urban Collector Road
- Urban Local Road
- Greenbelt Collector Road
- Greenbelt Local Road
- Reserve
- Open Space
- Suburban Commercial
- Indicative Landscape Feature
- Indicative Landscape / Pedestrian Connection
- Existing Trees Retained
- Heritage Tree
- Intersection Modification
- Structure Plan Area Boundary
- Structure Plan to be read in conjunction with District Plan Maps



- Existing Roads
- Urban Collector Road
- Urban Local Road
- Greenbelt Collector Road
- Greenbelt Local Road
- Reserve
- Open Space
- Suburban Commercial
- Indicative Landscape Feature
- Indicative Landscape / Pedestrian Connection
- Existing Trees Retained
- Heritage Tree
- Intersection Modification
- Structure Plan Area Boundary
- Structure Plan to be read in conjunction with District Plan Maps



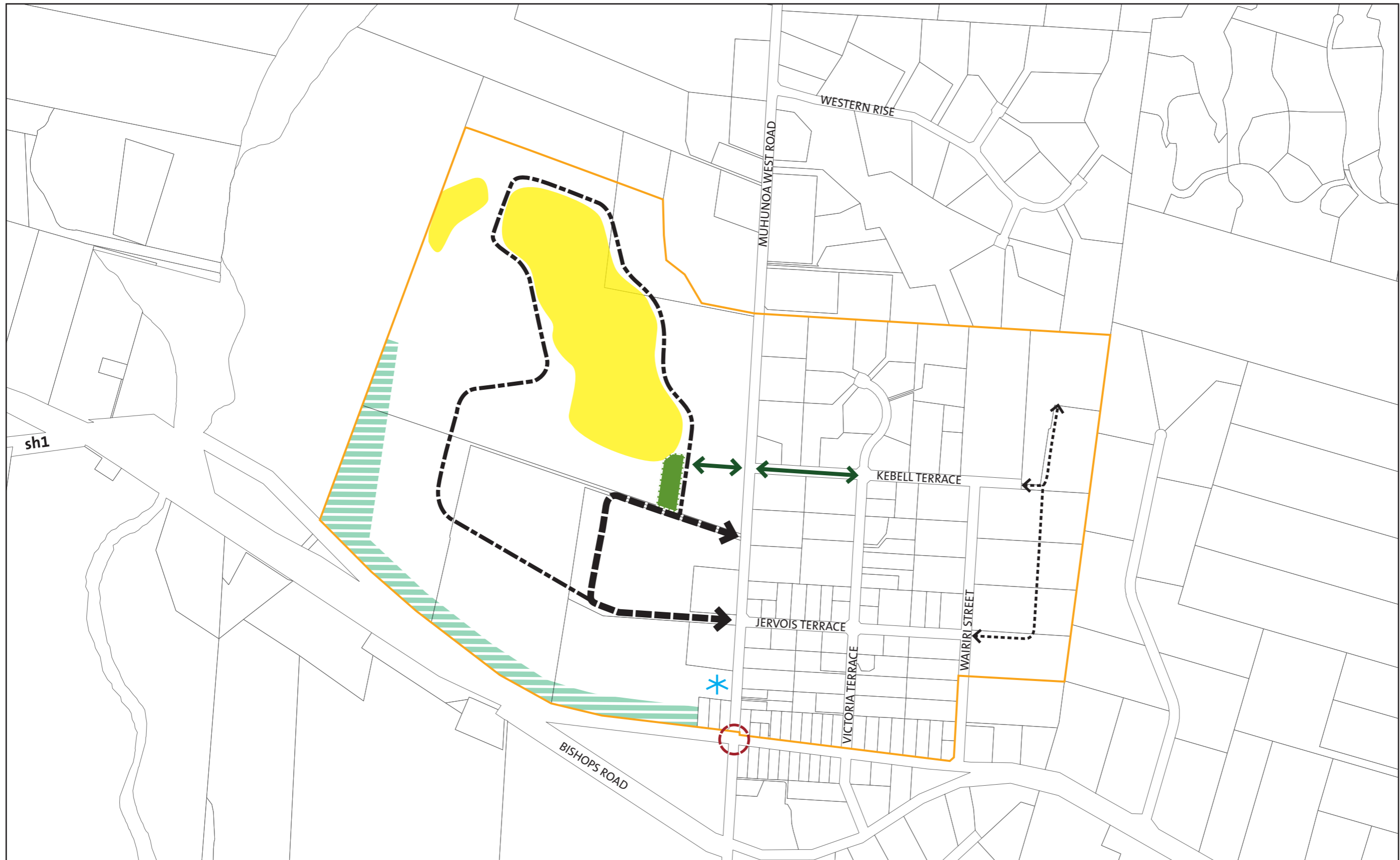
- Existing Roads
  - Urban Collector Road
  - Urban Local Road
  - Greenbelt Collector Road
  - Greenbelt Local Road
  - Reserve
  - Open Space
  - Suburban Commercial
  - Indicative Landscape Feature
  - Indicative Landscape / Pedestrian Connection
  - Existing Trees Retained
  - Heritage Tree
  - Intersection Modification
  - Structure Plan Area Boundary
- Structure Plan to be read in conjunction with District Plan Maps

# Horowhenua District Plan

# Structure Plan 07

Waitarere Beach - Waitarere Beach Road (north side) and Kahukura Avenue

Scale: 1:5000 @ A3

















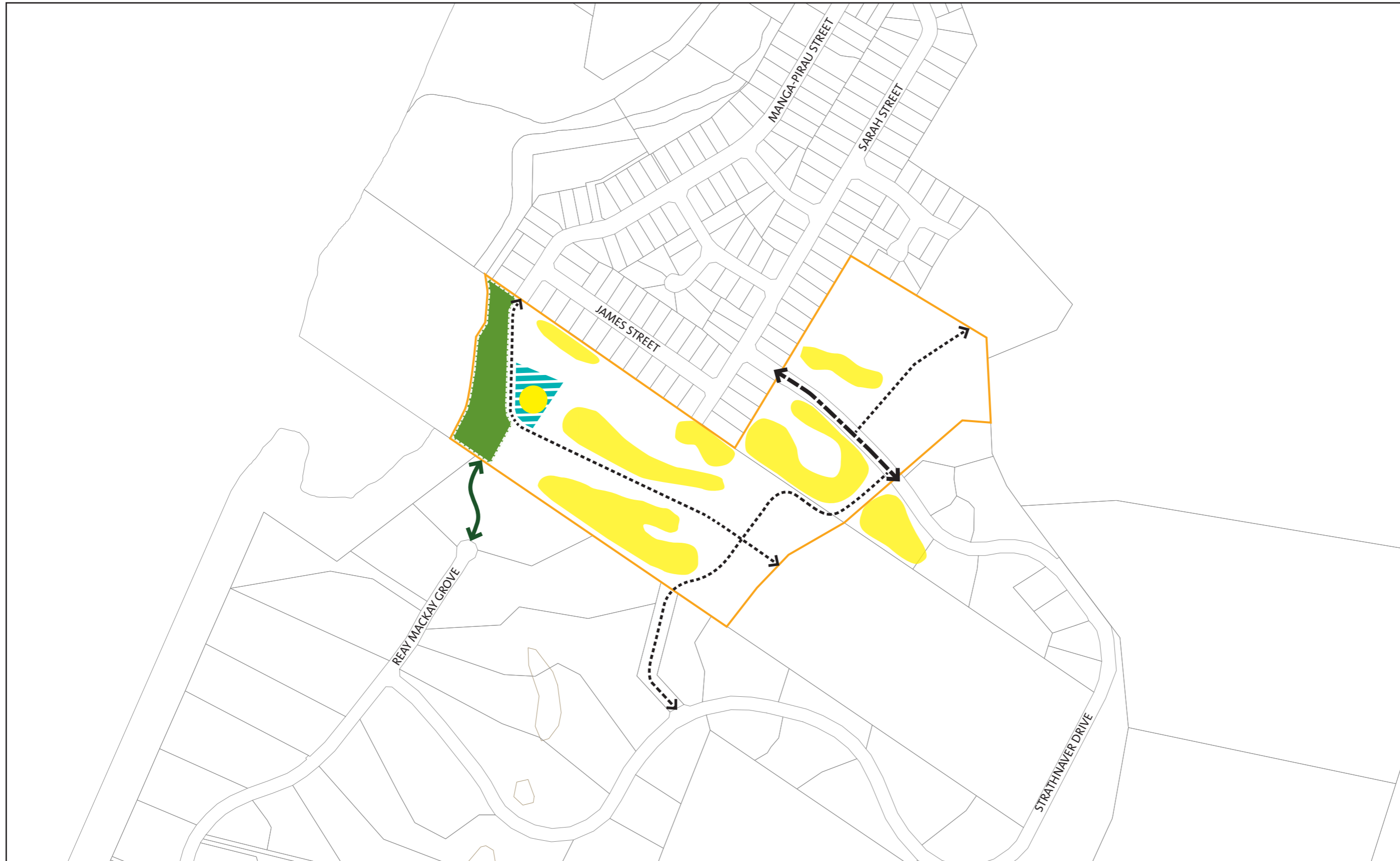
- Existing Roads
- Urban Collector Road
- Urban Local Road
- Greenbelt Collector Road
- Greenbelt Local Road
- Reserve
- Open Space
- Suburban Commercial
- Indicative Landscape Feature
- Indicative Landscape / Pedestrian Connection
- Existing Trees Retained
- Heritage Tree
- Intersection Modification
- Structure Plan Area Boundary
- Structure Plan to be read in conjunction with District Plan Maps



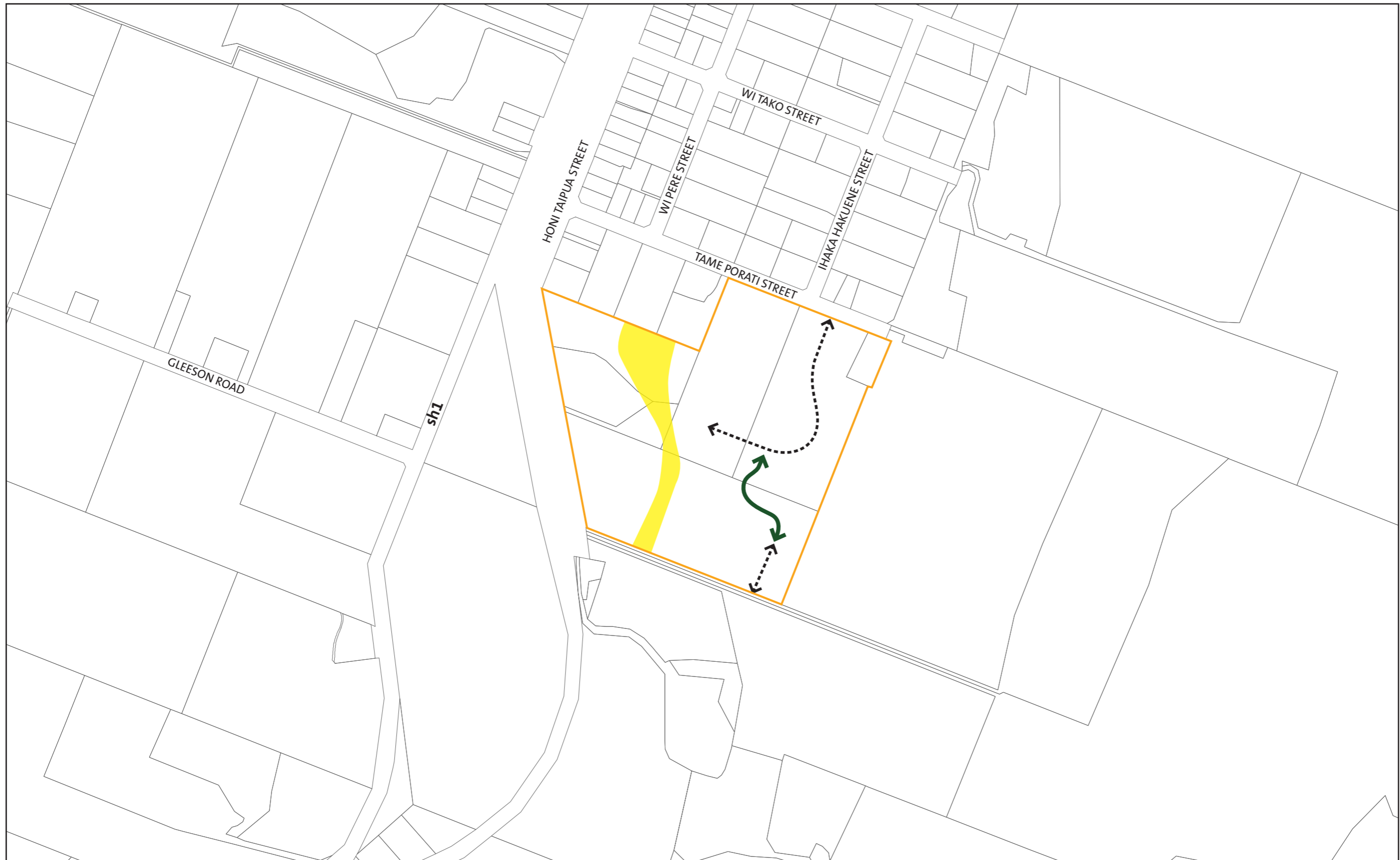
- Existing Roads
- Urban Collector Road
- Urban Local Road
- Greenbelt Collector Road
- Greenbelt Local Road
- Reserve
- Open Space
- Suburban Commercial
- Indicative Landscape Feature
- Indicative Landscape / Pedestrian Connection
- Existing Trees Retained
- Heritage Tree
- Intersection Modification
- Structure Plan Area Boundary
- Structure Plan to be read in conjunction with District Plan Maps

















-  Existing Roads
-  Urban Collector Road
-  Urban Local Road
-  Greenbelt Collector Road
-  Greenbelt Local Road
-  Reserve
-  Open Space
-  Suburban Commercial
-  Indicative Landscape Feature
-  Indicative Landscape / Pedestrian Connection
-  Existing Trees Retained
-  Heritage Tree
-  Intersection Modification
-  Structure Plan Area Boundary
- Structure Plan to be read in conjunction with District Plan Maps



- Existing Roads
- Urban Collector Road
- Urban Local Road
- Greenbelt Collector Road
- Greenbelt Local Road
- Reserve
- Open Space
- Suburban Commercial
- Indicative Landscape Feature
- Indicative Landscape / Pedestrian Connection
- Existing Trees Retained
- Heritage Tree
- Intersection Modification
- Structure Plan Area Boundary
- Structure Plan to be read in conjunction with District Plan Maps



-  Existing Roads
-  Urban Collector Road
-  Urban Local Road
-  Greenbelt Collector Road
-  Greenbelt Local Road
-  Reserve
-  Open Space
-  Suburban Commercial
-  Indicative Landscape Feature
-  Indicative Landscape / Pedestrian Connection
-  Existing Trees Retained
-  Heritage Tree
-  Intersection Modification
-  Structure Plan Area Boundary

Structure Plan to be read in conjunction with District Plan Maps